

Notes :

1) This plat and any accompanying documents are furnished to the person(s) named hereon and is for their EXCLUSIVE USE. And is valid only if print has an initialed & dated original seal by surveyor. NO ALTERATIONS are permitted by anyone unless authorized by: Gregory B. Armentrout, PLS.

2) This property is subject to any Easement(s), Right(s)-of-way, Agreement(s) which may or may not be on record prior to the date of this plat, which was not visible at the time of this survey. No Title Examination has been done and no representation as to easements or other matters of Title is made by the undersigned surveyor.

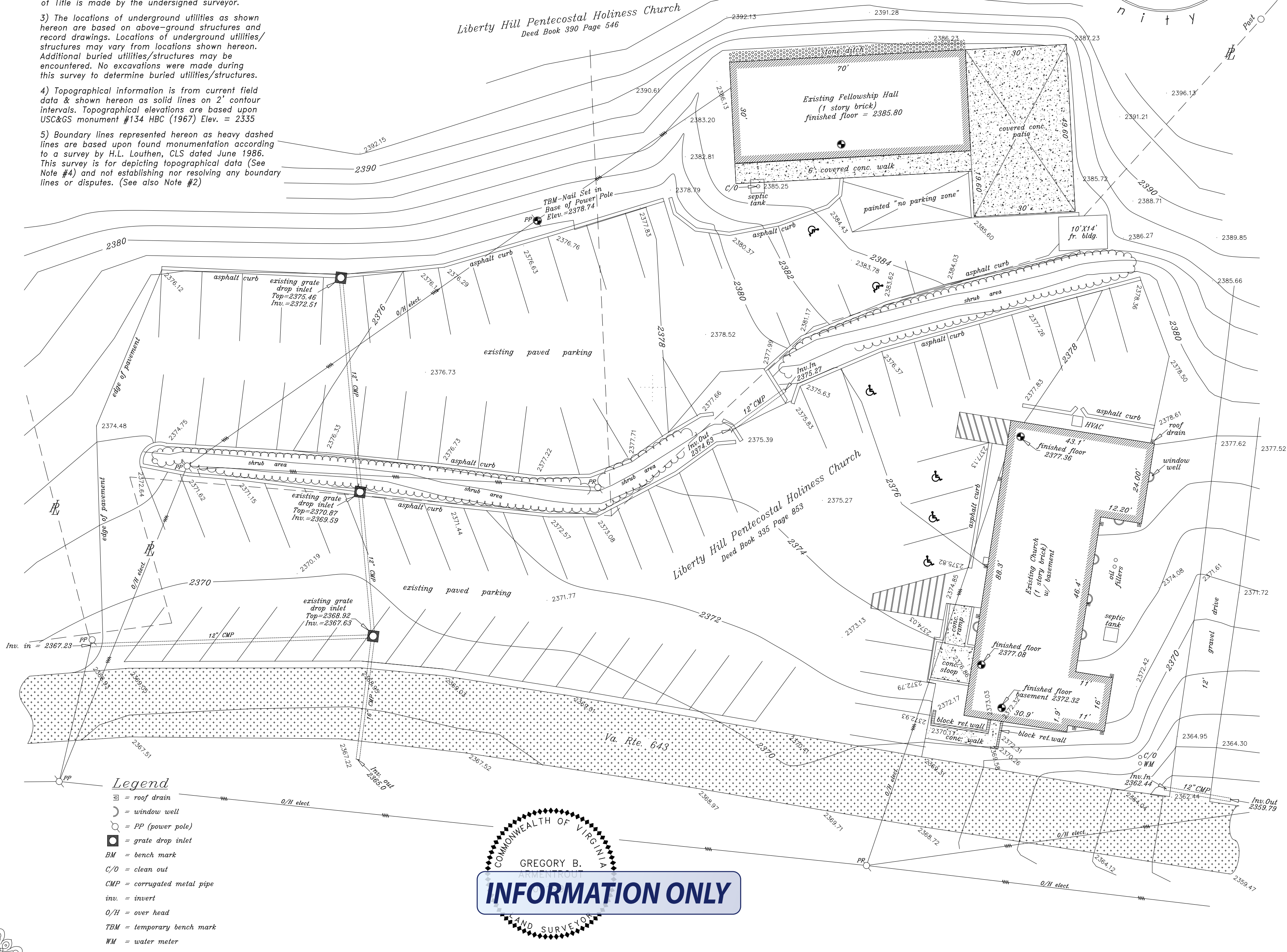
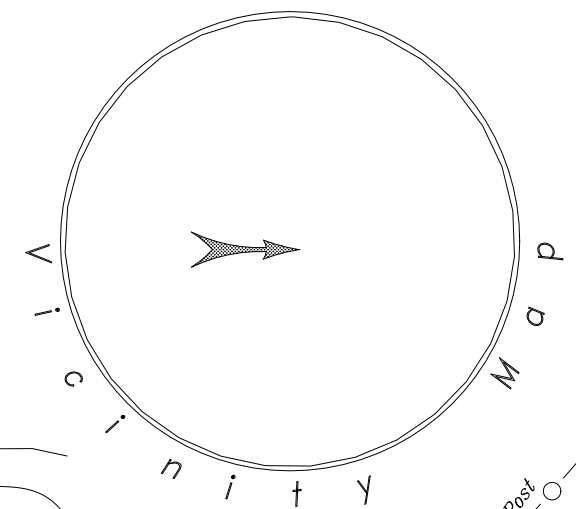

3) The locations of underground utilities as shown hereon are based on above-ground structures and record drawings. Locations of underground utilities/structures may vary from locations shown hereon. Additional buried utilities/structures may be encountered. No excavations were made during this survey to determine buried utilities/structures.

4) Topographical information is from current field data & shown hereon as solid lines on 2' contour intervals. Topographical elevations are based upon USC&GS monument #134 HBC (1967) Elev. = 2335


5) Boundary lines represented hereon as heavy dashed lines are based upon found monumentation according to a survey by H.L. Louthen, CLS dated June 1986. This survey is for depicting topographical data (See Note #4) and not establishing nor resolving any boundary lines or disputes. (See also Note #2)

Subject Property References

The property lines shown hereon being the boundaries of the property conveyed to the Trustees of the Liberty Hill Pentecostal Holiness Church from Teresa Porter Reynolds by deed dated the 31st day of October 1991 and recorded in Deed Book 390 Page 546; also, being the boundaries of the property conveyed to the Trustees of the Liberty Hill Pentecostal Holiness Church from William O. Porter, et al by deed dated the 26th day of January 1986 and recorded in Deed Book 335 Page 853 in the Clerk's Office of the Circuit Court of Wythe County, VA. Other Reference(s): See Note #5



- Legend**
- = roof drain
 - = window well
 - = PP (power pole)
 - = grate drop inlet
 - = BM = bench mark
 - = C/O = clean out
 - = CMP = corrugated metal pipe
 - = inv. = invert
 - = O/H = over head
 - = TBM = temporary bench mark
 - = WM = water meter



ARMENTROUT
SURVEYING & MAPPING
Gregory B. Armentrout, PLS.
P.O. Box 870 843 W. Stuart Drive
Hillsville, Virginia 24343-0870
Office (276)728-3147 Fax (276)728-3153
Professional Land Surveyor in N.C. & VA.
COPYRIGHT ©2002, Gregory B. Armentrout, PLS. All rights reserved.

I, Gregory B. Armentrout, PLS., certify that this plat was prepared from an actual survey made under my direction and supervision from deeds recorded as referenced, and is true & correct to the best of my knowledge. The precision ratio of the field survey is 1 : 20,000. Any boundaries or lines shown hereon but not surveyed, are so noted, from information found as referenced.
Witness my hand and seal this 21st day of February, 2002.
Gregory B. Armentrout, PLS. V.A. Lic. # 001991

TOPO
Date: February 21, 2002. Scale of Plat: 1" = 20'
Survey By: ...FGK... *MDW... Mapped By: ...GBA... *FGK.
Disk No. : ...CD.#2001-04 Checked By: ...
Revisions: Approved By: Sheet 1 of 1 Project # 0.1-BA-A.
20 10 0 20 40

Topographical survey for the Trustees of the
Liberty Hill Pentecostal Holiness Church
Speedwell District
Wythe County, Virginia